







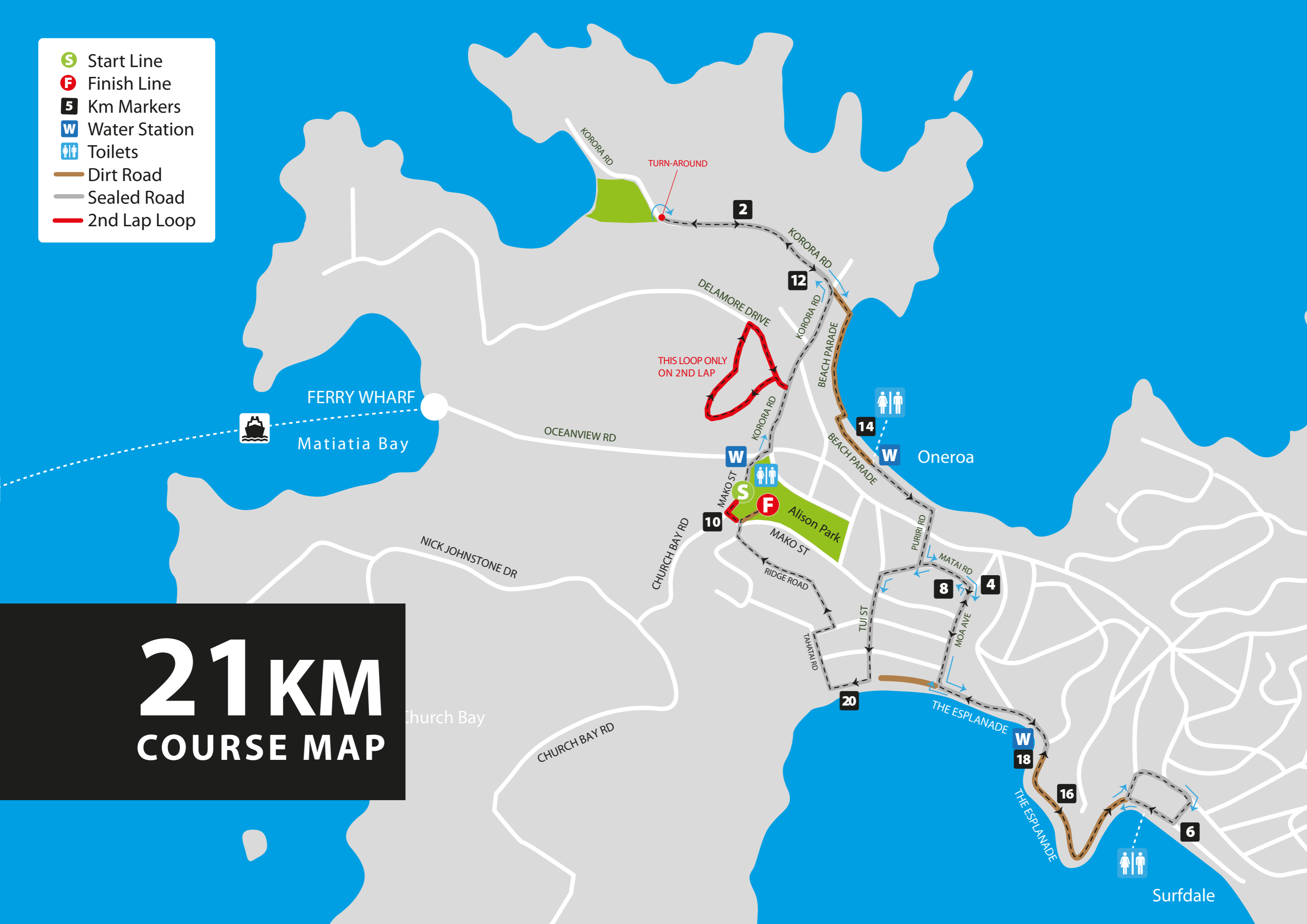


-  Start Line
-  Finish Line
-  Km Markers
-  Water Station
-  Toilets
-  Dirt Road
-  Sealed Road
-  2nd Lap Loop



21 KM COURSE MAP